

72ND AUTUMN SPARTACUS CUP IN MEMORY OF SAROLTA MONSPART 2-3. NOVEMBER 2024 VÁRGESZTES

BULLETIN

TABÁNI SPARTACUS ORIENTEERING CLUB WELCOMES ALL COMPETITORS AND THEIR COMPANIONS ON OUR SPRING EVENT

GENERAL INFORMATION

You can find the information specific to each race in the second half of the bulletin.

ORGANIZERS	Organizing entity:	Tabáni Spartacus SKE
	President:	Tamás Dézsi
	Vice President:	Kelén Klement
	HR:	Luca Németh
	Controller:	1. day: Attila Varsányi
		2. day: Imre Engi
	SI:	Gábor Józsa, László Bordács
	Courses:	1. day: Mihály Ormay
		2. day: Péter Divin
	Maps:	Zoltán Dénes, János Spiegl, Gábor Somlay, Ábel Sulyok

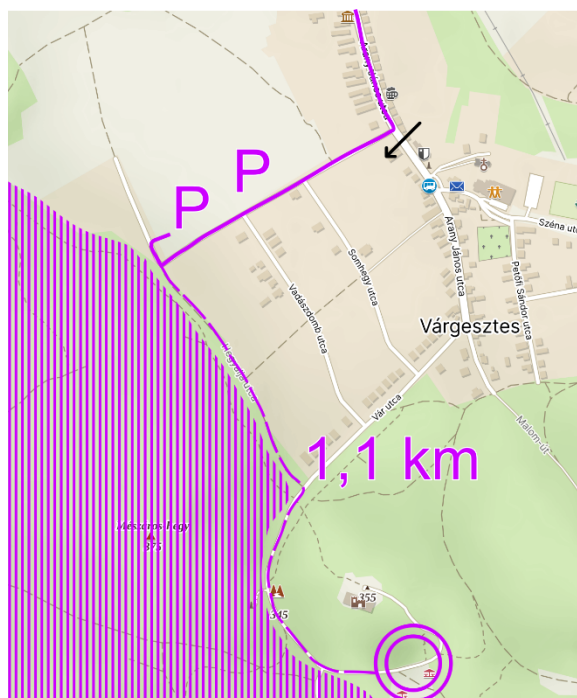
COMPETITION FORMAT Two days individual international competition.
Day 1: **Middle distance (M/W 16B, 18B, 20B, 21A, 35 Mass start)**
Day 2: **Long distance (M/W 16B, 18B, 20B, 21A, 35 Chasing start)**

RANKING CATEGORIES M/W 14B, 16B, 18B, 20A, 21A, 35A, 15-18C, 21B, 21Br, 21C, 40, 45, 50, 55, 60, 65, 70, 75, M80

NON-RANKING CATEGORIES M/W 10D, 12C, OA, OAS, OB, OD
On the first day, the mass start categories are non-ranking, because of the different course combinations.

EVENT CENTER Vértes hills, Várgesztes, Vár-rét
GPS: 47.466679, 18.396783

APPROACH After entering Várgesztes, you need to turn right off the main road after 500 meters. Then, after 400 meters, the parking lot will be on the right side. The turn and the parking lot will be marked with a cone.



PUBLIC TRANSPORT The race location is easily accessible by public transport. You need to get off the bus number 8441 at the Várgesztes, autóbusz-forduló” stop, which is 1 km away from the event centre.

PARKING The parking will be set up in the village on municipal land, so we are required to charge a parking fee. The parking area is 1.1 km from the competition centre. It is forbidden to deviate from the designated route between the competition centre and the parking area, as it runs along the edge of the competition area!

Please always follow the instructions of the parking staff!

Parking fee:

500 HUF/day/car

Please prepare the exact amount, as the parking staff will not be able to give change.

REGISTRATION, ENTRY 2 November 2024 (Saturday) 8:00 - 10:00

CHANGE 3 November 2024 (Sunday) 8:00 - 10:00 in the event center.

You don't need to come to the registration desk unless you need to:

- Settle payment
- Change an entry (500 HUF/day handling fee applies)

ENTRY FEES

	M/W -14 & 65-		M/W 16-60		Open	
	1 day	2 days	1 day	2 days	1 day	2 days
With MTFSZ license	4,500 HUF	8,500 HUF	5,500 HUF	10,800 HUF	4,000 HUF	8,000 HUF
Without MTFSZ license	5,500 HUF	10,500 HUF	6,500 HUF	12,800 HUF	4,000 HUF	8,000 HUF

PAYMENT Via bank transfer or in cash on race day.

Bank: MagNet Bank

IBAN: HU35 1620 0199 1152 7224 0000 0000

SWIFT (BIC) code: HBWEHUHB

Account holder's name: Tabáni Spartacus SKE

After midnight on 23.10.2024, registration will only be possible at on-site entry prices.

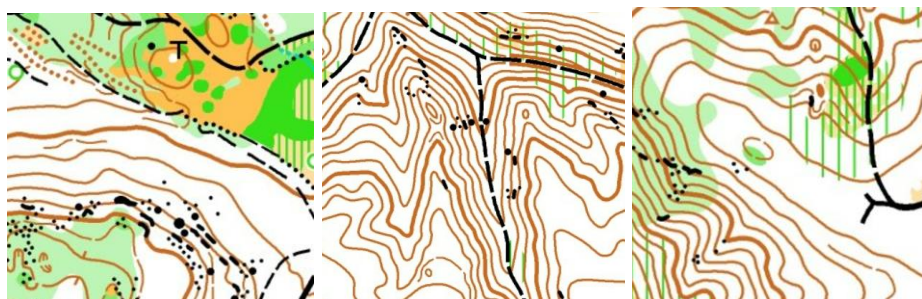
On the day of the start list draw (Monday, 28.10.2024.) the online registration system will be closed.

CONTROL DESCRIPTIONS Loose control descriptions will be available at the start and printed on the map. We will provide tape and scissors in case you don't have your own holder. **Mass/chasing start categories will NOT have loose control descriptions.**

THE EVENT CENTRE



TERRAIN, MAP The terrain is an extended area of the relay terrain for the 2024 European Orienteering Championships. It is a mid-mountain area with an altitude of 200-400 meters above sea level, featuring steep, occasionally rocky hillsides. The road network is moderately sparse. Runability and visibility are very good in open areas, but variable in forested and bushy sections. The map was made in 2024 for the European Championships, according to the ISOM 2017-2 symbol set, with a scale of 1:10,000/1:7,500 each day. The scales for each category can be found in the detailed descriptions of each race day among the course data.



CATEGORY CHANGES The W35A category have been cancelled due to lack of entries. Additionally, the following category merge has been applied:
M20A → M21A
If anyone has been entered into a category they do not prefer after the merge, we will change it free of charge upon request. Anyone can indicate their request via email at tabanispartacus@gmail.com.

OPEN CATEGORIES There will be a start list in the open categories as well (so there will be no free start), but in these categories, we can also issue start times on-site beyond the available slots. The starting procedure will be done with a separate corridor for open categories.

SPORTIDENT TIMING The race will be organised using the SPORTIdent electronic punching system. The stations will operate in AIR+ mode. If the unit is not responding, punch the control the old-fashioned way (stick the card in the box), if that doesn't work either, try the even older fashioned way, and use the needle punch on your map. There will be orange-white markers at the control points.
SI and SIAC cards can be rented on the spot for 500/1000 HUF/day (SI rent is free for those aged 14 and under).

RESULTS We will broadcast the results and we will also show the results on a screen in the finish area.
You can follow the results on live.mtfsz.hu (needs internet connection) as well.

ACCOMMODATION Várgesztes (**Sports hall, Hard floor**), 2824 Várgesztes, Arany János utca 47. - 2500 HUF/pers/night.
Accommodation booking is possible within the e-nevezés system.
In cold weather, we can heat the gym to a maximum of 15-17°C.

FOR CHILDREN We will have a short, taped course for children, both days between 9:30 and 13:00 on Saturday and between 9:30 and 12:00 on Sunday. Application is available at the event centre, continuously during the competition. All participants will receive a small present.
Also, while you are running, we can look after your children in the kindergarten at the finish area. Open 9:00-13:00 on both days.

PRIZES Those runners who are placed 1st to 3rd based on the two-days result will receive a medal, the winners of the elite categories receive additional gifts.
There will be no prize giving ceremony in open categories.
Planned time of prize giving ceremony: Sunday, 3rd November, 14:00.

- OTHERS**
- We will have a buffet (with warm food) in the finish area.
 - Organisers need to be informed about all commercial activity on the competition (except for handing out flyers).
 - We will provide first aid in the finish area if needed.
 - Keep your dog on a leash and to protect the wildlife, don't take them with you to the terrain.
 - Due to wildfire hazard, smoking and lighting open flames (campfire, candle, etc.) is forbidden in the whole competition area.
 - By entering the competition all runners give their consent to the organisers to make photographs and video recordings and the use of these photographs and/or recordings singularly or in conjunction with other photographs and/or recordings for advertising, publicity, commercial or other business purposes.
 - Please run with your safety in mind, everybody attends the competition at their own risk.
 - The castle of Várgesztes cannot be visited due to renovation

WE ARE LOOKING FORWARD TO SEE YOU COMPETE IN THE VÉRTES HILLS!



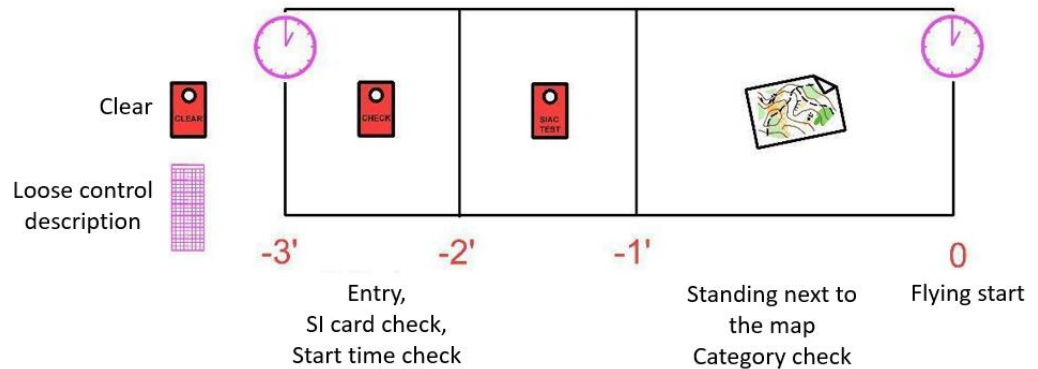
RACE SPECIFIC INFORMATION

DAY 1 (2ND NOVEMBER 2024 – SATURDAY)

RACE FORMAT National Ranking Middle-Distance Individual Daytime Race.
The mass start courses will not be ranked on this day due to the forkings.

FIRST START 10:00

START The start is 500 metres from the competition centre with a 10-metre elevation gain.
A blue and white ribbon marks the route from the competition centre to the start.
Outside the start corridor: clearing and checking SI cards, picking up loose control description
-3: entering the start corridor with an electronic entry system
-2: SIAC test
-1: standing next to the map, checking category
0: start



BIB NUMBER We won't prepare physical bib numbers for any category, but the virtual bib number will be displayed in the start list. For the mass start categories, the maps will be distributed based on this.

MASS START The M/W 16B, 18B, 20A, 21A, 35A categories will start with a mass start on this day. The start time is 10:00 and it will happen simultaneously for all categories. Upon entering the start zone, each competitor must activate their SI card (clear, check). At the mass start location (see the map of the finish area), competitors will line up in separate rows by category (see the table!) in the order of their bib numbers, following the instructions of the start staff. They will receive their maps, which they can only unfold after the start. Please check the bib number on the map!

All runners must check in for the mass start latest until 9:50.

EQUIPMENT RETURN Clothes left at the start of the normal start categories will be transported back to the arena. We will transport clothes back to the arena twice during the day, at 11:15 and after 12:00.

FINISH For the mass start categories, the finish is located in the arena.
 For the normal categories, we use a remote finish. The finish is **400 m/0 m** from the event centre.
 Please follow general fair play rules and don't show your map to those who haven't ran yet.

TRANSPORT We do not plan to provide transportation for competitors on this day.

COURSE DETAILS

Categories	Day 1.				
	Middle distance				
	Distance (km)	Elevation (m)	Controls	Map scale	Map size
Mass start categories					
M16B	5,1	245	19	1:10 000	A4
M18B	5,8	270	21	1:10 000	A4
M20A	6,4	295	22	1:10 000	A4
M21A	6,8	315	24	1:10 000	A4
M35A	6,4	295	22	1:10 000	A4
W16B	4,8	195	18	1:10 000	A4
W18B	5,1	245	19	1:10 000	A4

W20A	5,8	270	21	1:10 000	A4
W21A	6,4	295	22	1:10 000	A4
W35A	5,8	270	21	1:10 000	A4
Normal start categories					
M10D	2,8/4,4	135	6	1:10 000	A4
M12C	2,9	135	8	1:10 000	A4
M14B	3,0	135	11	1:10 000	A4
M15-18C	3,2	115	8	1:10 000	A4
M21B	4,3	215	17	1:10 000	A4
M21Br	3,1	145	12	1:10 000	A4
M21C	4,5	220	9	1:10 000	A4
M35Br	3,0	135	11	1:10 000	A4
M40A	4,3	215	17	1:10 000	A4
M45A	3,9	205	16	1:10 000	A4
M50A	3,8	185	14	1:10 000	A4
M55A	3,4	150	14	1:10 000	A4
M60A	3,3	155	13	1:7500	A4
M65A	3,2	145	13	1:7500	A4
M70A	2,5	105	11	1:7500	A4

M75A	2,2	80	9	1:7500	A4
M80A	1,6	65	8	1:7500	A4
W10D	2,8/4,4	135	6	1:10 000	A4
W12C	2,9	135	8	1:10 000	A4
W14B	2,7	120	10	1:10 000	A4
W15-18C	2,9	135	8	1:10 000	A4
W21B	3,8	185	14	1:10 000	A4
W21Br	3,0	135	11	1:10 000	A4
W21C	3,2	115	8	1:10 000	A4
W40A	3,4	150	14	1:10 000	A4
W45A	3,2	145	13	1:10 000	A4
W50A	3,1	145	12	1:7500	A4
W55A	3,0	135	11	1:7500	A4
W60A	2,5	105	11	1:7500	A4
W65A	2,2	80	9	1:7500	A4
W70A	1,8	65	9	1:7500	A4
W75A	1,6	65	8	1:7500	A4
W80A	1,6	65	8	1:7 500	A4
OD	2,9/4,4	135	6	1:10 000	A4

OB	3,0	160	8	1:10 000	A4
OA	3,6	170	13	1:10 000	A4
OAS	2,6	100	11	1:10 000	A4
Flex-O	2,8/4,4	135	6	1:10 000	A4

COMBINATIONS For the mass start categories, forkings are included in the courses.

REFRESHMENT DURING THE RACE None of the courses on this day.

REFRESHMENT AFTER THE RACE We will provide water at the finish. In consideration of environmental protection, we ask all competitors to bring their own bottles/cups for refreshments if possible.

SI READ OUT Don't forget to read out your results after getting back to the event centre.

DAY 2 (3RD NOVEMBER 2024 – SUNDAY)

RACE FORMAT National ranking long distance individual daytime race.

FIRST START 10:00

CHASING START The M/W 16B, 18B, 20A, 21A, 35A categories will start with a chasing start on this day, based on the results of the first day.

The location of the chasing start is the same as the 'normal' start location.

The planned start times for the first competitors are as follows:

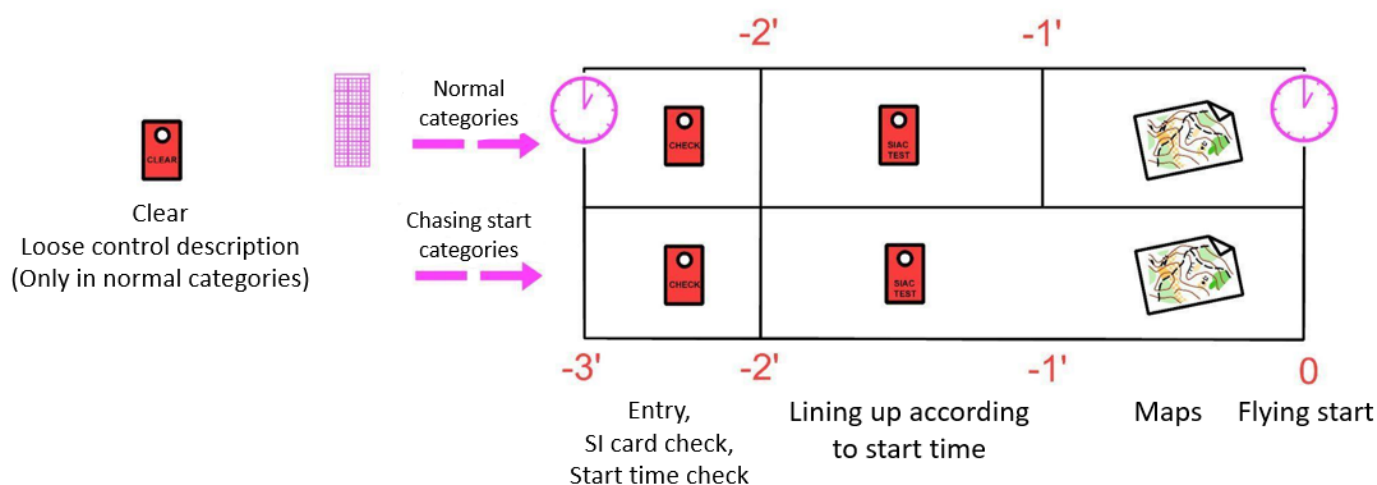
0 (10:00) : M21A, M35A, W20A

15 (10:15) : M16B, W16B, W21A

30 (10:30) : M18B, W18B

The remaining competitors will start based on their time deficit behind the leading competitor, up to a 30-minute deficit. Those with a larger deficit than 30 minutes will start at least 2 minutes apart, according to the start list.

The Sunday start list will be published in the MTF Sz (Hungarian Orienteering Federation) [Database](#) by 19:00 on Saturday, 02.11.2024.



START The remaining categories will start according to the start list.

The start is 50 m/ 5m from the competition centre.

A blue and white tape marks the route from the competition centre to the start.

FINISH In the event centre.

EQUIPMENT RETURN Due to the proximity of the start, we will not return the clothes left at the start on this day.

TRANSPORT We do not plan to provide transportation for competitors on this day.

COURSE DETAILS

Categories	Day 2.					
	Long distance					
	Distance [km]	Elevation [m]	Controls	Refreshment	Map scale	Map size
Chasing start categories						
M16B	6,1	320	14	-	1:10 000	A4
M18B	7,7	450	16	62%, 81%	1:15 000	A4
M20A	8,6	510	16	66%, 87%	1:15 000	A4
M21A	11,5	630	24	56%, 86%	1:15 000	A4
M35A	8,6	510	16	66%, 87%	1:15 000	A4
W16B	4,2	240	12	-	1:10 000	A4
W18B	6,4	350	15	-	1:10 000	A4
W20A	6,4	350	15	-	1:10 000	A4
W21A	8,2	440	17	63%	1:15 000	A4

W35A	6,4	350	15	-	1:10 000	A4
Normal categories						
M10D	2,4/3,5	75	6	-	1:10 000	A4
M12C	3,6	110	8	-	1:10 000	A4
M14B	4,5	310	10	-	1:10 000	A4
M15-18C	4,5	115	7	-	1:10 000	A4
M21B	8,5	400	14	49%, 82%	1:15 000	A4
M21Br	4,5	300	12	-	1:10 000	A4
M21C	5,2	170	7	-	1:10 000	A4
M35Br	3,8	200	6	-	1:10 000	A4
M40A	8,5	400	14	49%, 82%	1:15 000	A4
M45A	7,5	390	10	43%, 85%	1:15 000	A4
M50A	6,4	375	13	20%, 81%	1:10 000	A4
M55A	5,6	330	8	-	1:10 000	A4
M60A	5,1	300	7	-	1:7 500	A4
M65A	4	250	7	-	1:7 500	A4
M70A	3,3	170	7	-	1:7 500	A4
M75A	3,2	165	6	-	1:7 500	A4

M80A	2	80	8	-	1:7 500	A4
W10D	2,2/3,5	75	6	-	1:10 000	A4
W12C	3,6	110	8	-	1:10 000	A4
W14B	3,6	160	9	-	1:10 000	A4
W15-18C	3,6	110	8	-	1:10 000	A4
W21B	5,3	330	8	-	1:10 000	A4
W21Br	2,5	190	8	-	1:10 000	A4
W21C	4,5	115	7	-	1:10 000	A4
W40A	4,7	300	9	-	1:10 000	A4
W45A	4,5	275	9	-	1:10 000	A4
W50A	4,5	250	9	-	1:7 500	A4
W55A	3,3	170	7	-	1:7 500	A4
W60A	3,2	165	6	-	1:7 500	A4
W65A	2,2	140	6	-	1:7 500	A4
W70A	2	80	8	-	1:7 500	A4
W75A	2	80	8	-	1:7 500	A4
W80A	2	80	8	-	1:7 500	A4
OD	2,4/3,5	75	6	-	1: 10 000	A4

OB	3,3	120	8	-	1:10 000	A4
OA	5,7	340	13	-	1:10 000	A4
OAS	2,7	170	8	-	1:10 000	A4

COURSE COMBINATIONS The courses for the chasing start categories may include various combinations, such as forkings, butterfly, or phi-loop.

REFRESHMENT DURING THE RACE For the categories marked in the table above (course details), there will be a refreshment point where competitors can obtain water.

REFRESHMENT AFTER THE RACE We will provide water at the finish. In consideration of environmental protection, we ask all competitors to bring their own bottles/cups for refreshments if possible.